

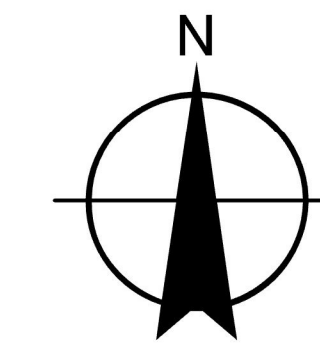


DATE: 01/01/2024

**THIS IS TO CERTIFY THAT THIS IS
THE OFFICIAL ZONING MAP OF
THE CITY OF BATESVILLE, AS
ADOPTED BY THE MAYOR AND
BOARD OF ALDERMAN ON**

















HAL FERRELL, MAYOR

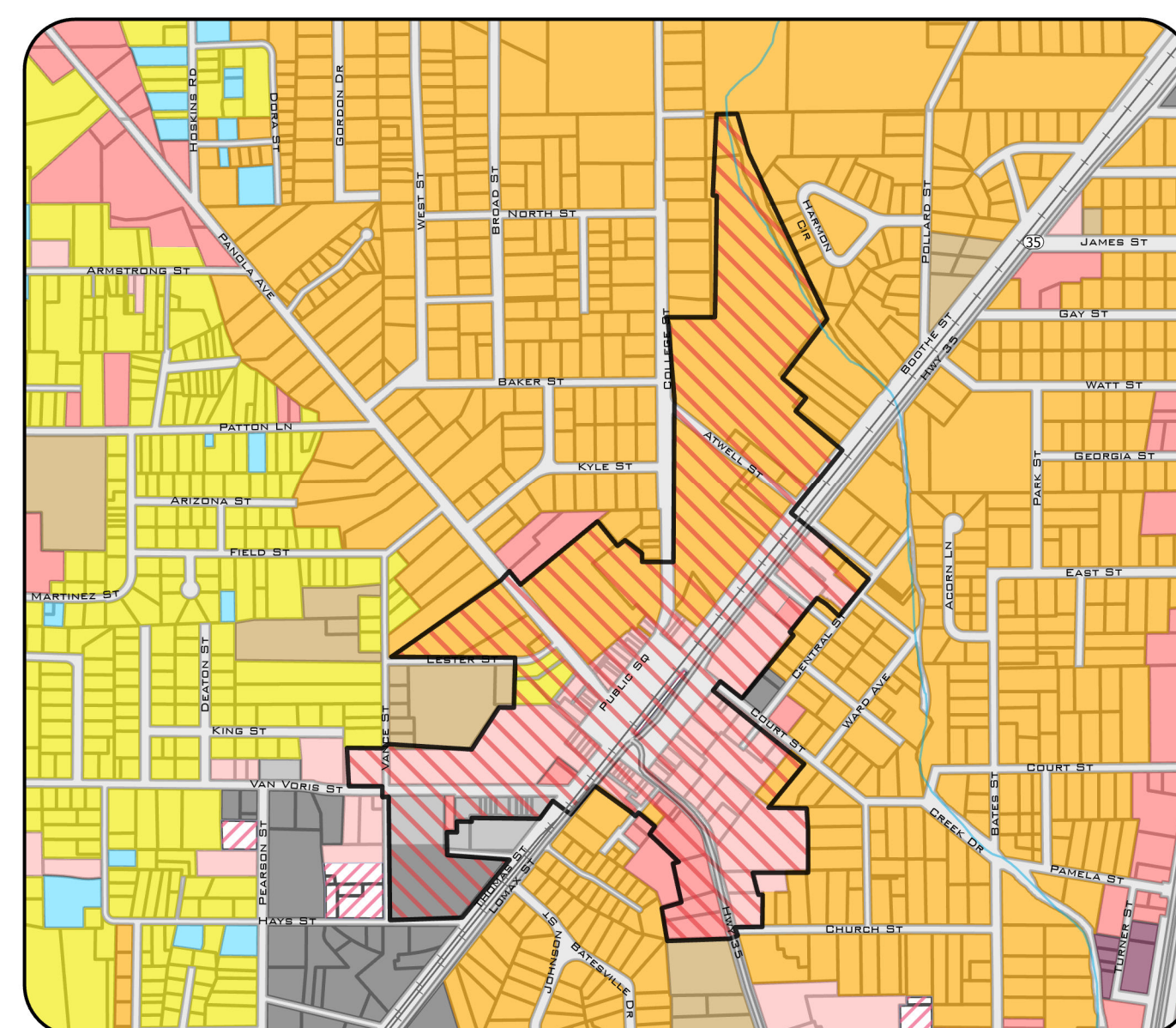
ATTEST: _____
SUSAN BERRYHILL, CITY CLERK



1 INCH EQUALS 1,600 FEET

ZONING CLASSIFICATIONS

-  AG - AGRICULTURAL
-  R-7 - SINGLE FAMILY RESIDENTIAL
-  C1 - CENTRAL BUSINESS
-  C2 - COMMUNITY BUSINESS
-  C3 - HIGHWAY SERVICE
-  I1 - INDUSTRIAL LIGHT
-  I2 - INDUSTRIAL HEAVY
-  M1 - MANUFACTURED HOUSING
-  PUD - PLANNED UNIT DEVELOPMENT
-  R-9 - SINGLE FAMILY RESIDENTIAL
-  RM-3 - MULTI FAMILY RESIDENTIAL
-  UNZONED
-  RIGHT-OF-WAY
-  DOWNTOWN BUSINESS DISTRICT
-  Highways
-  Railroad

[illegible]

DOWNTOWN HISTORICAL DISTRICT